

COLLAGES

INFERENCE FROM SITE ANALYSIS



SETTLEMENT



ENVIRONMENTAL CONCERN



SUSTAINABILITY



CONCEPTUAL ABSTRACT MODEL

1- WATER LANDSCAPE

- SITE WITHOUT LAKE IS MEANINGLESS, SO GIVE RESPECT TO THE WATER.
- BY RAIN WATER HARVESTING
- WATER WAYS WITHIN THE SITE
- GHAT CAN BE EXAMPLE

2- COMMUNICATION THROUGH COMMUNITY SPACE

- TRY TO DECREASE THE DIFFERENCE AMONG THE DIFFERENT COMMUNITIES
- SHARE THEIR KNOWLEDGE AND IDEAS
- "HAVEDO", MARKET, GHAT CAN BE EXAMPLE


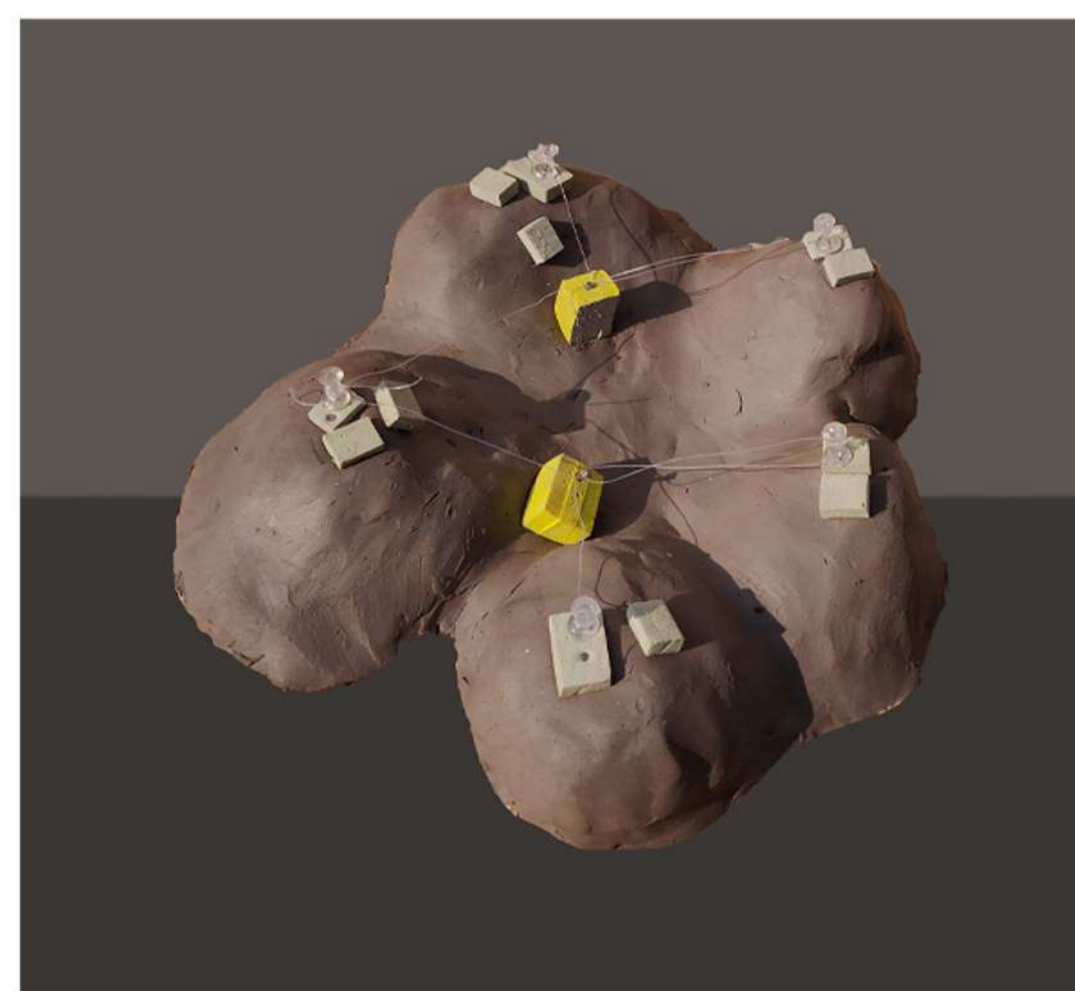
3- LAKE DEVELOPEMENT

- BUILD A PATHWAY AROUND TRHE LAKE TO GIVE A BEAUTIFULVIEW AND ALSO IT WILL PROTECT THE LAKE BY ANIMALS AND DUMP
- CAN BE DONE BY KIND OF WEEKEND HOUSE
- ALSO EVERY HOUSES HAVE PRIVATE OPEN SPACE, LAKE VIEW




ABSTRACT MODEL



ABSTRACT MODEL

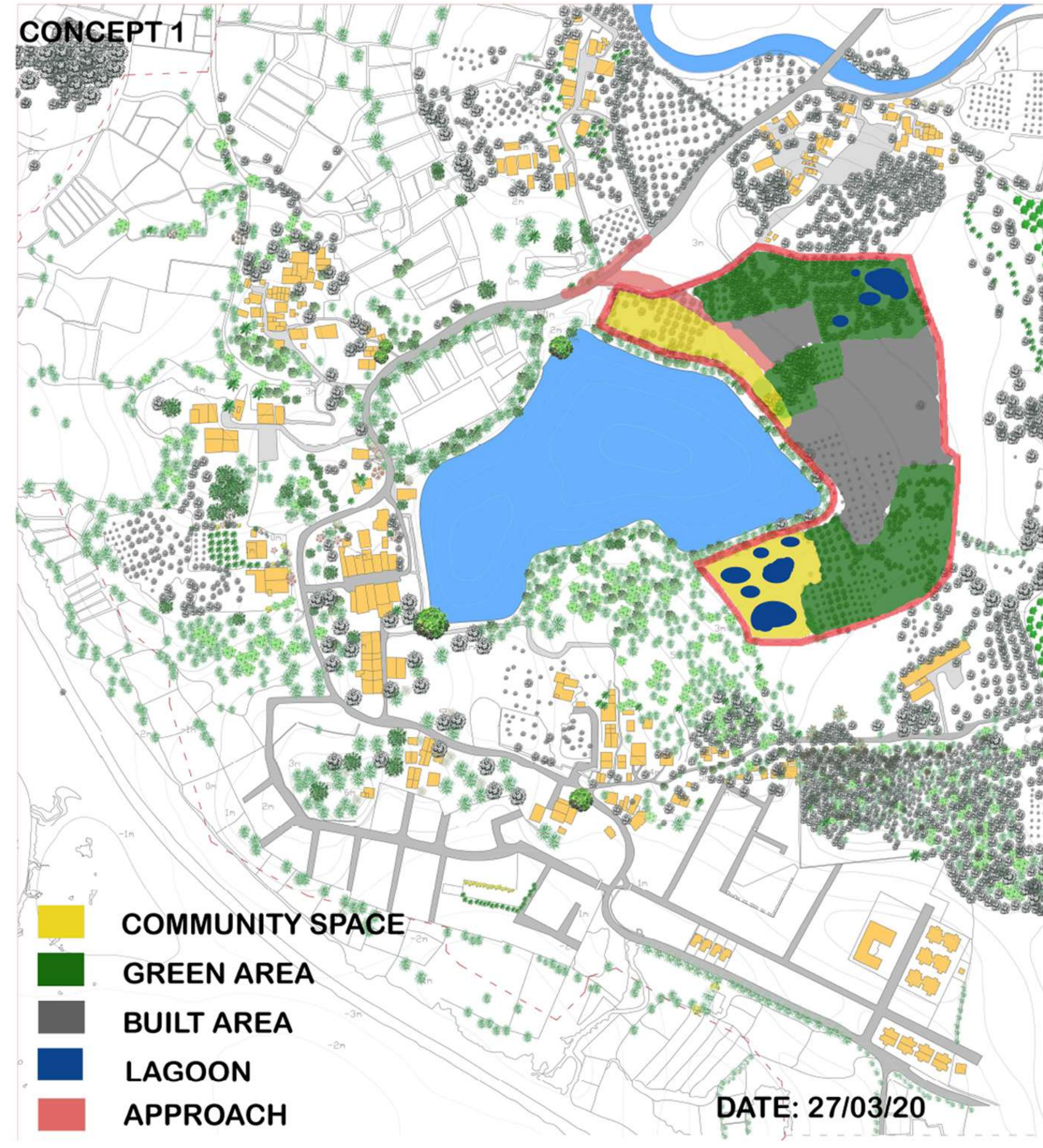


ABSTRACT MODEL

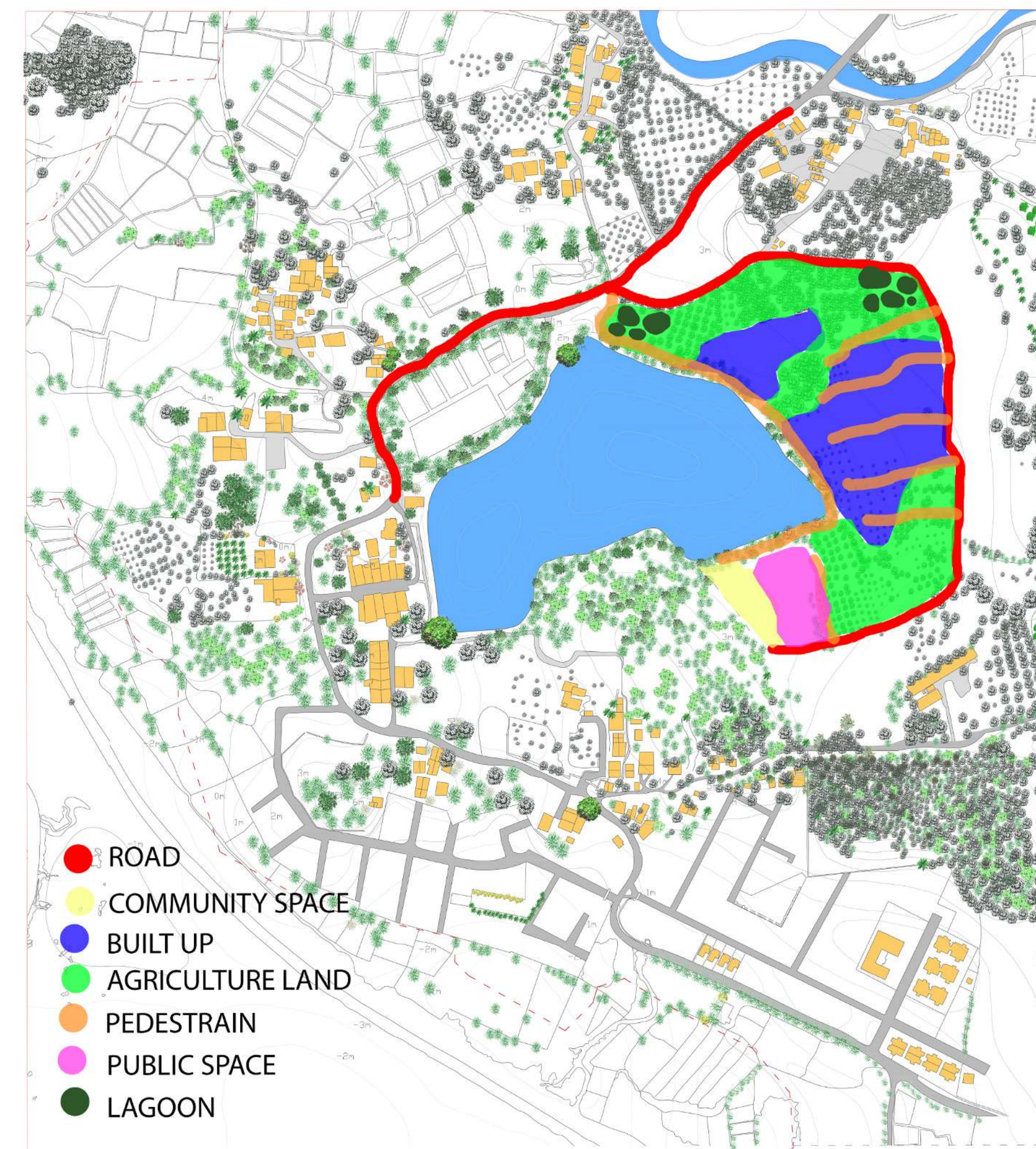


INITIAL IDEAS

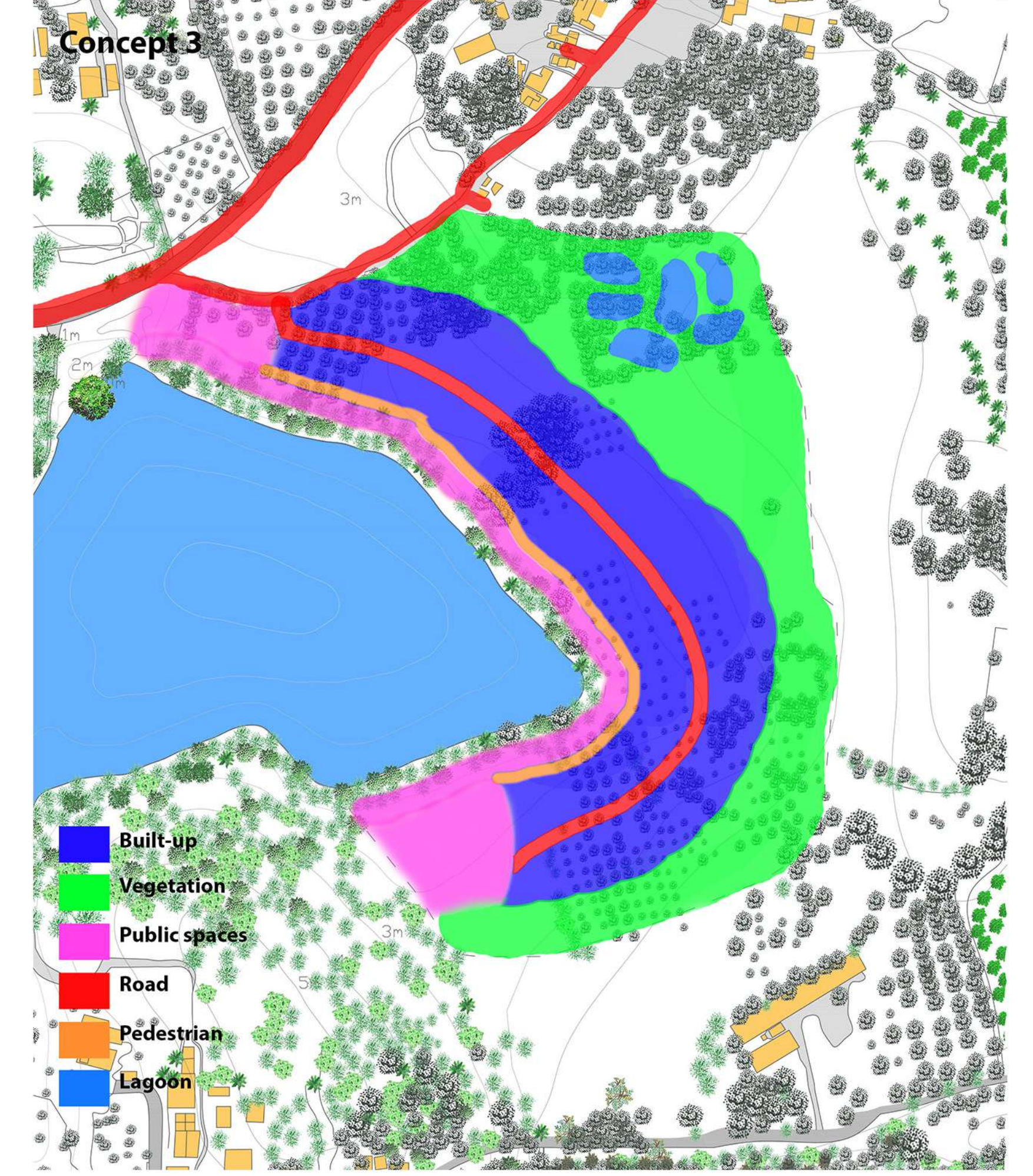
01. FOCUSING ON COMMUNAL SPACES AND APPROACH



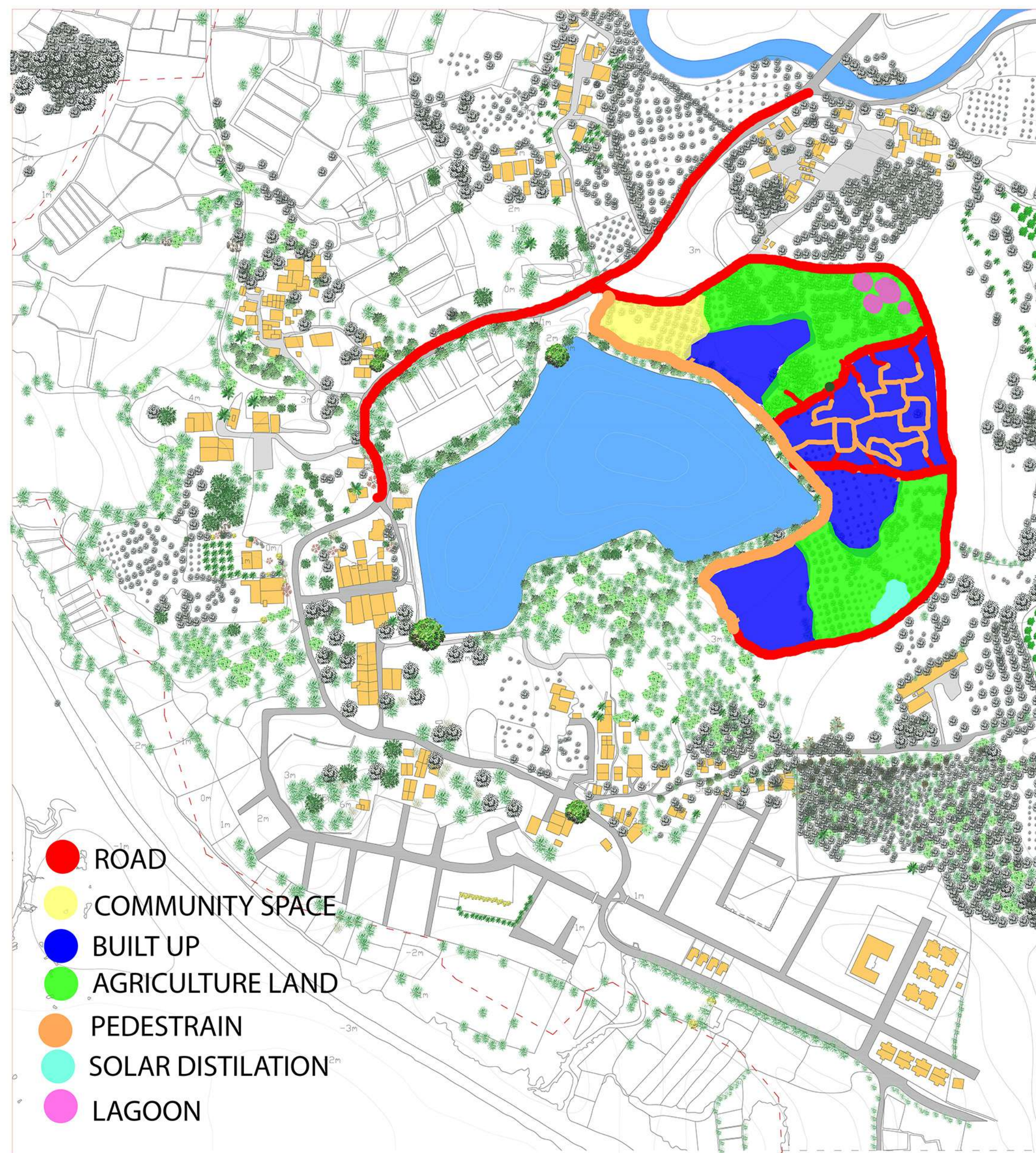
02. FOCUSING ON COMMUNAL VEHICULAR PATTERN



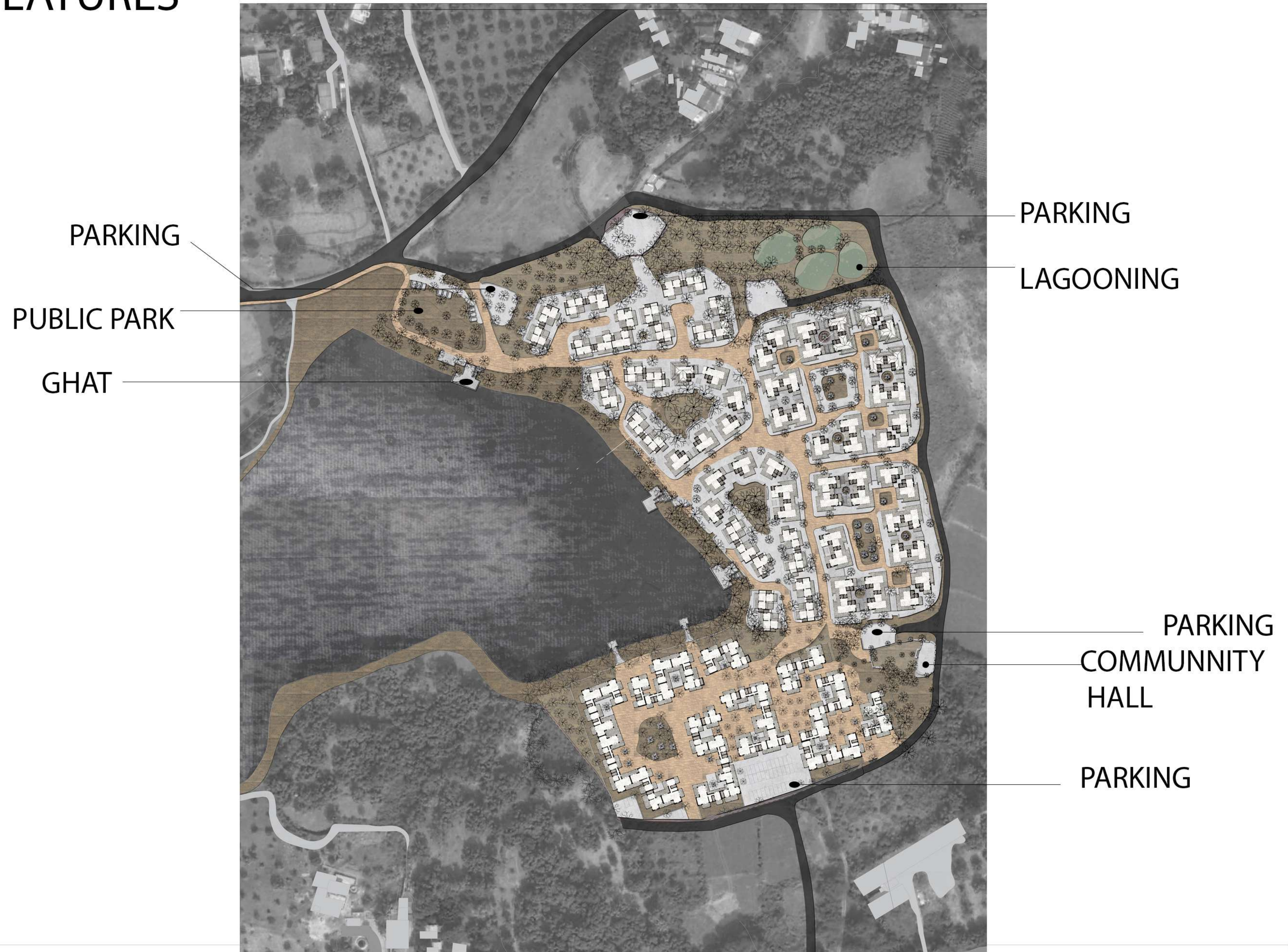
03. FOCUSING ON LAKE DEVELOPMENT



MASTER PLAN



SITE FEATURES






UNDERSTANDING COMMUNAL SPACES

30M * 30M



MANDU










SITE PLAN WITH CLUSTER DETAIL MAGOD VILLAGE, VALSAD

FACULTY:
JM FB
FG IM





	80 SQM
	120 SQM
	160 SQM



UNIT ARRANGEMENT: MAGOD VILLAGE, VALSAD

FACULTY:
JM FB
FG IM

ADS-IV
I A P N U

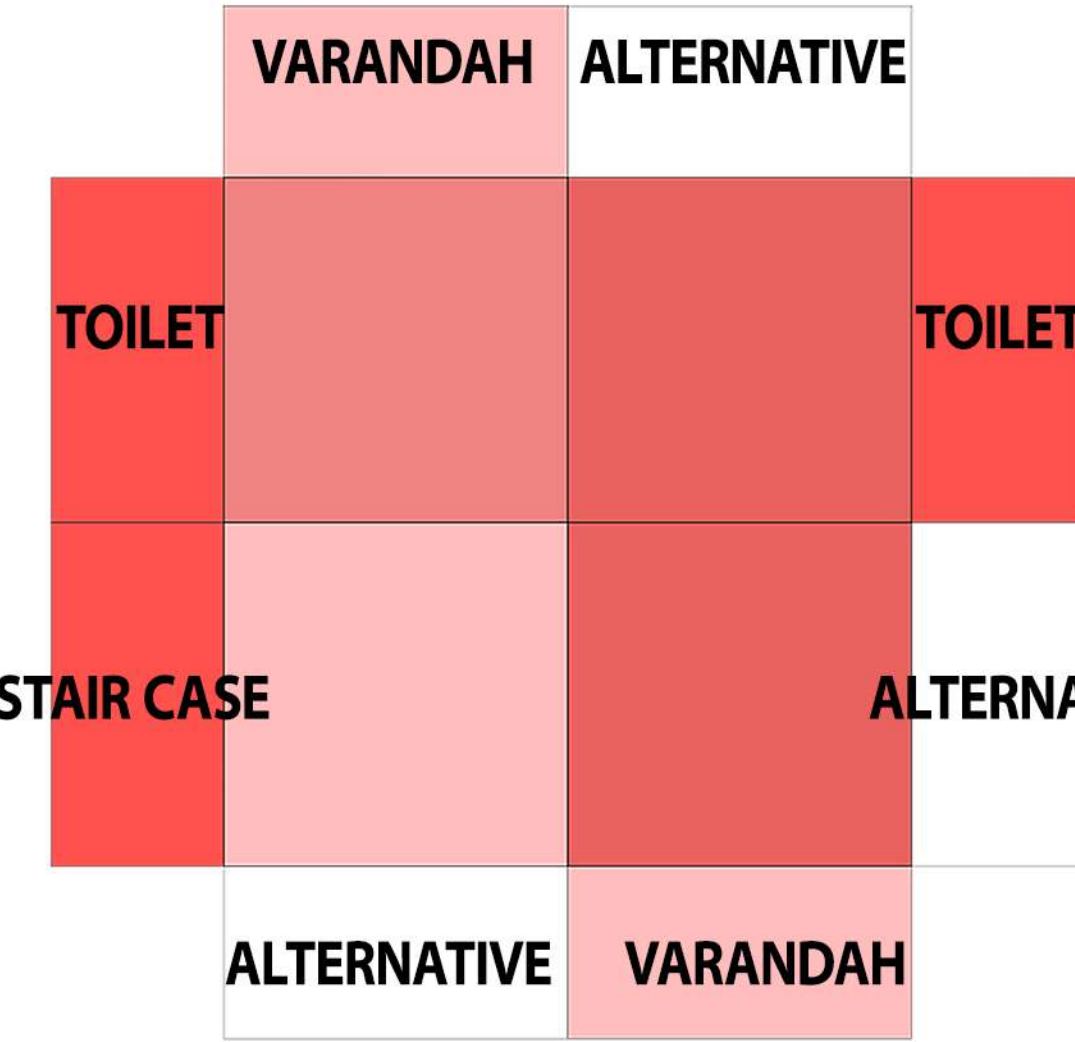

FORMATION OF THE MODULE

4*4 M

2*4 M

LIVING SPACE

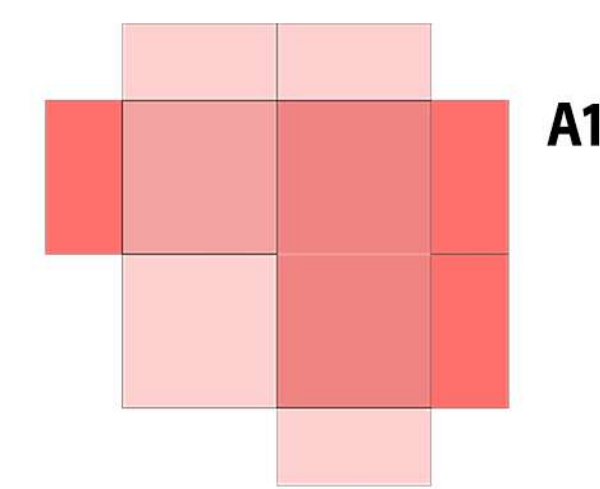
ADDING SERVICES AND VARANDAH



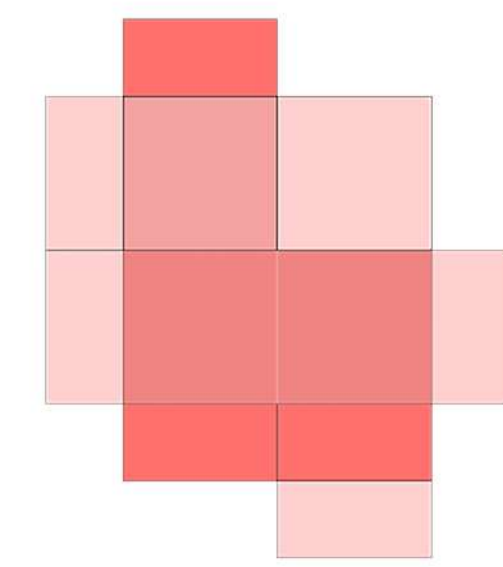
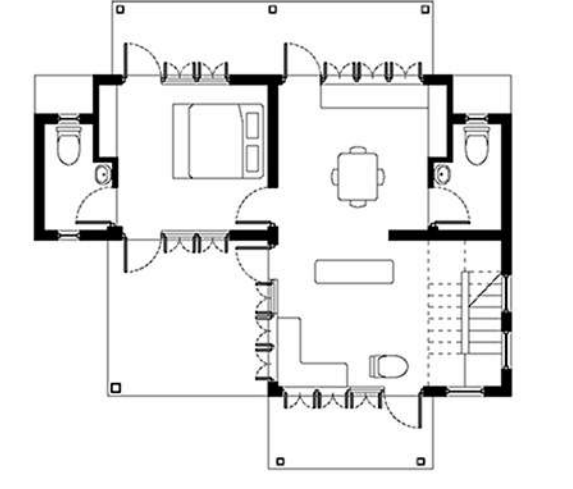
UNITS TYPOLOGY

160 SQM

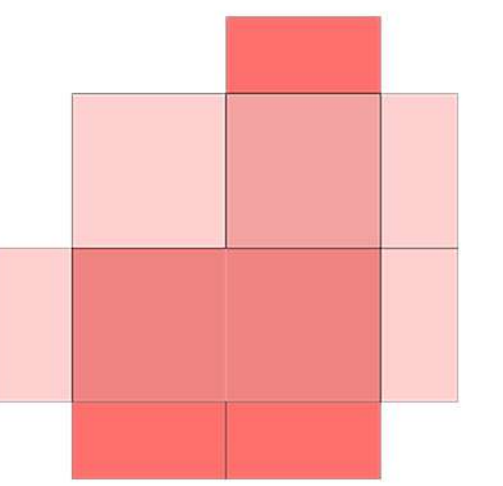
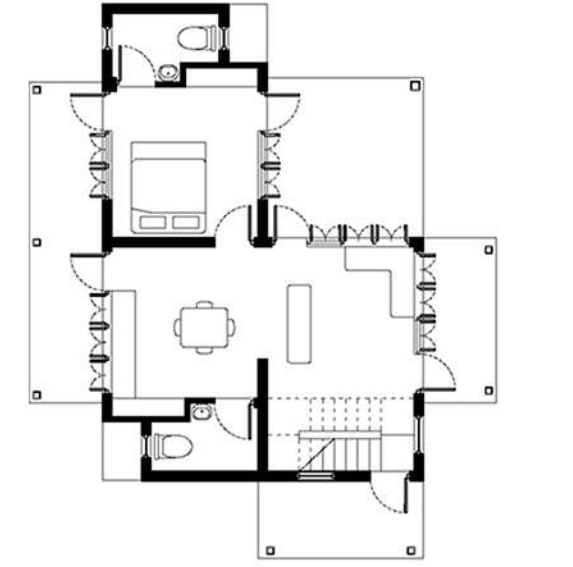
DETAIL PLAN



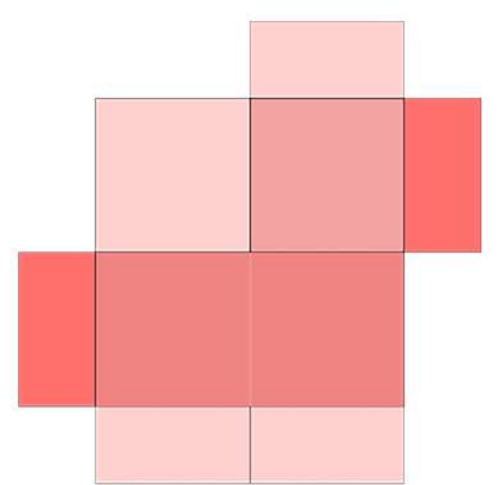
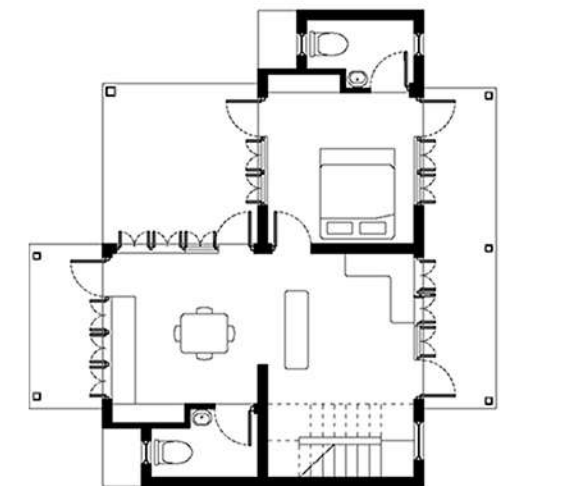
A1



A2

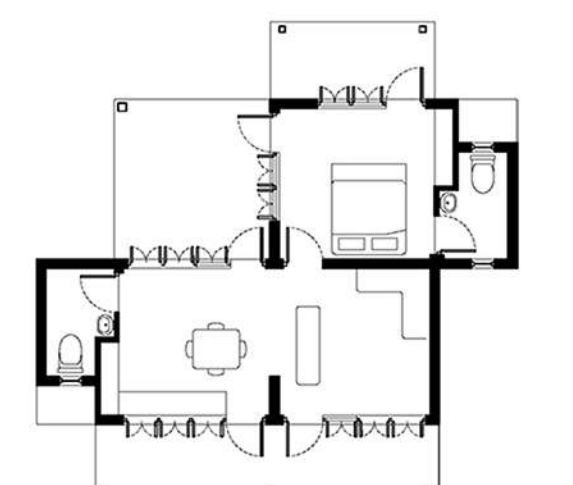


A3

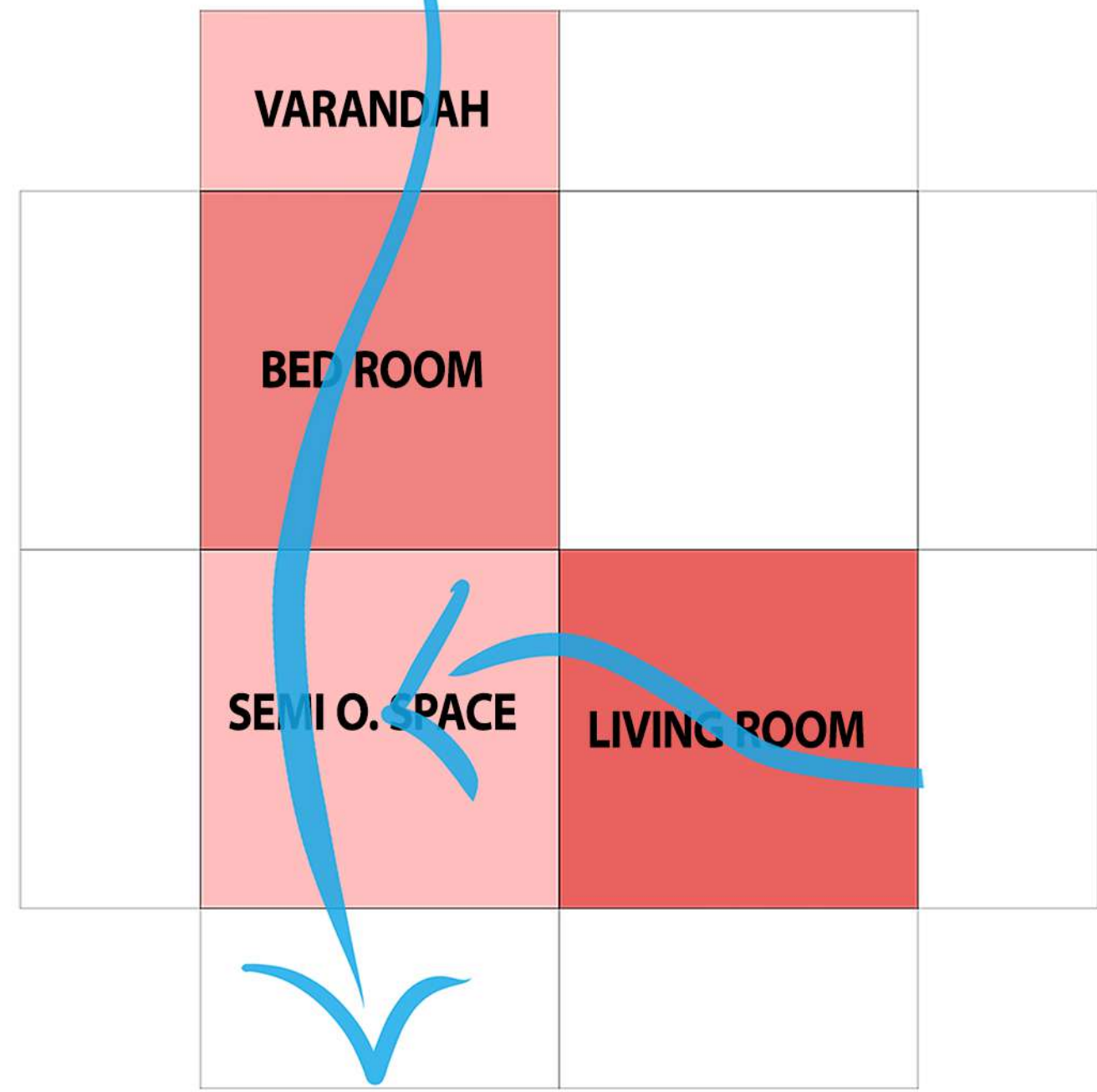


B1

80 SQM

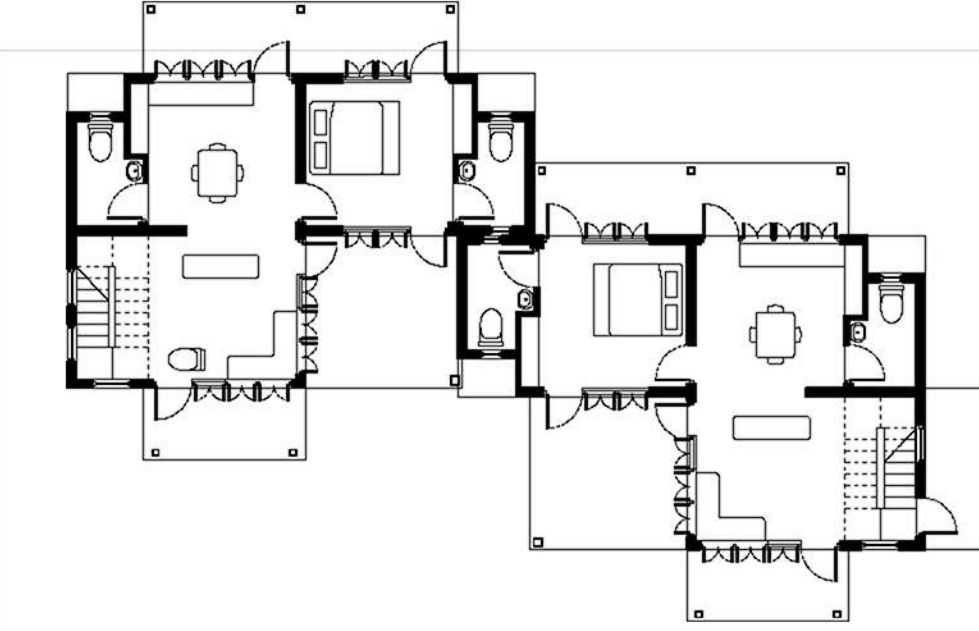
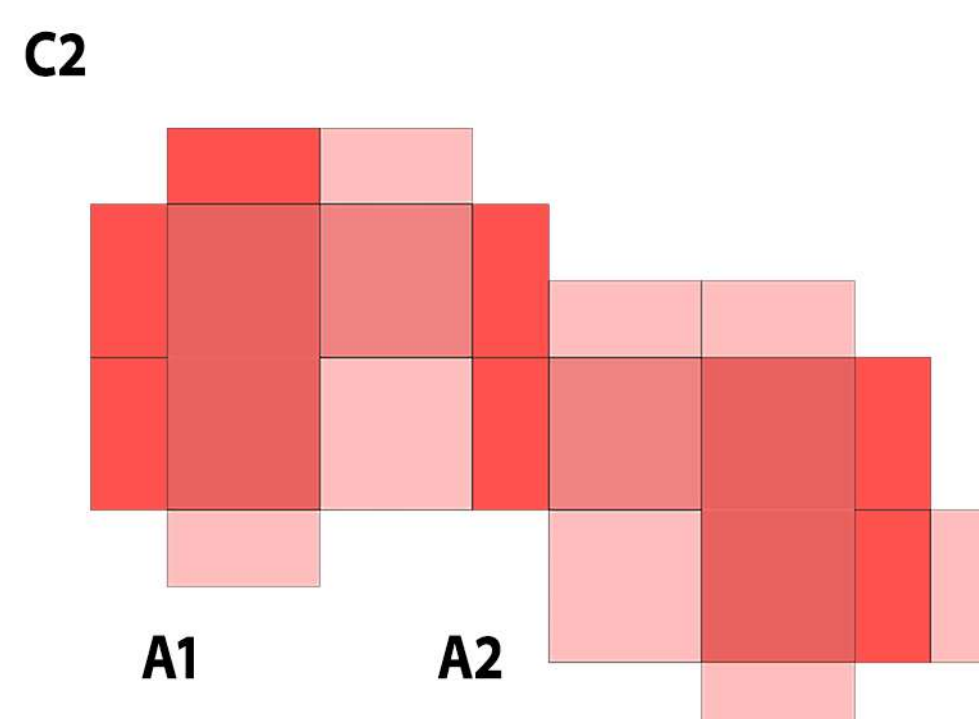
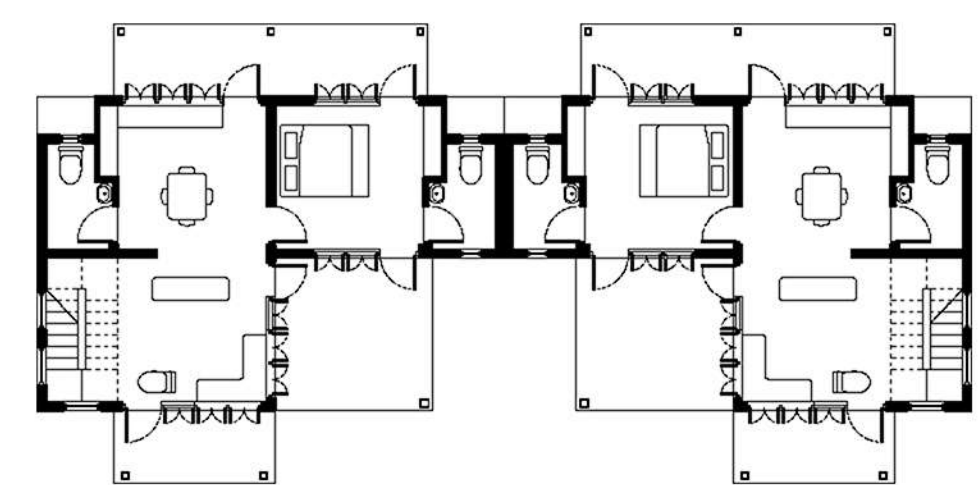
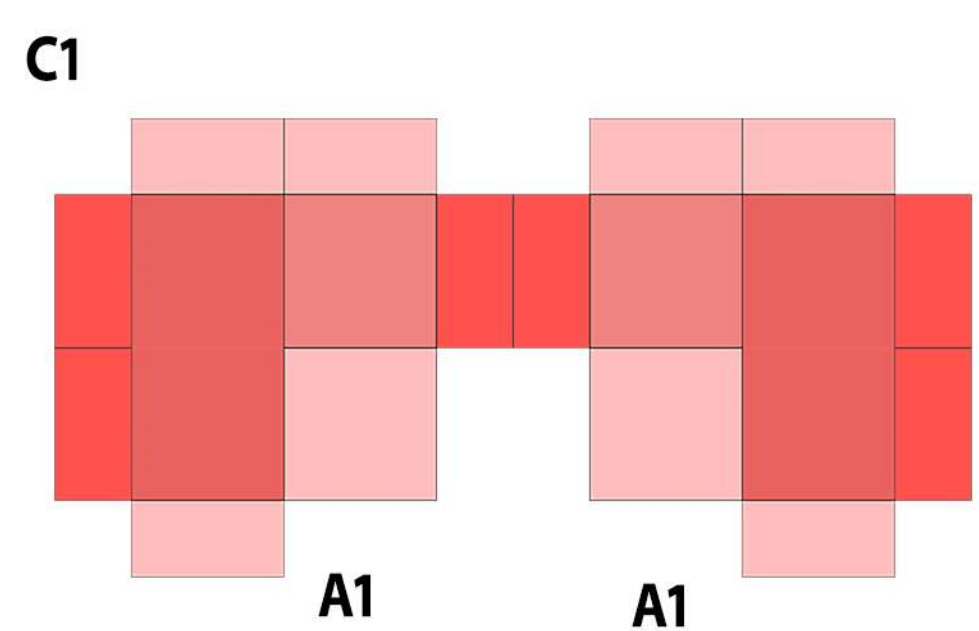


CONCEPT



THE MAIN IDEA WAS TO PROVIDE SEMI OPEN SPACE TO BOTH THE SIDE OF BEDROOM AS A RESPONSE TO CLIMATE. AND THEN THESE SEMI OPEN SPACE OPENS INTO THE COURTYARD. EXTENDED PLINTH IS ADDED AS A GESTURE OF PRIVACY AND BUFFER FROM PEDESTRAIN MOVEMENT.

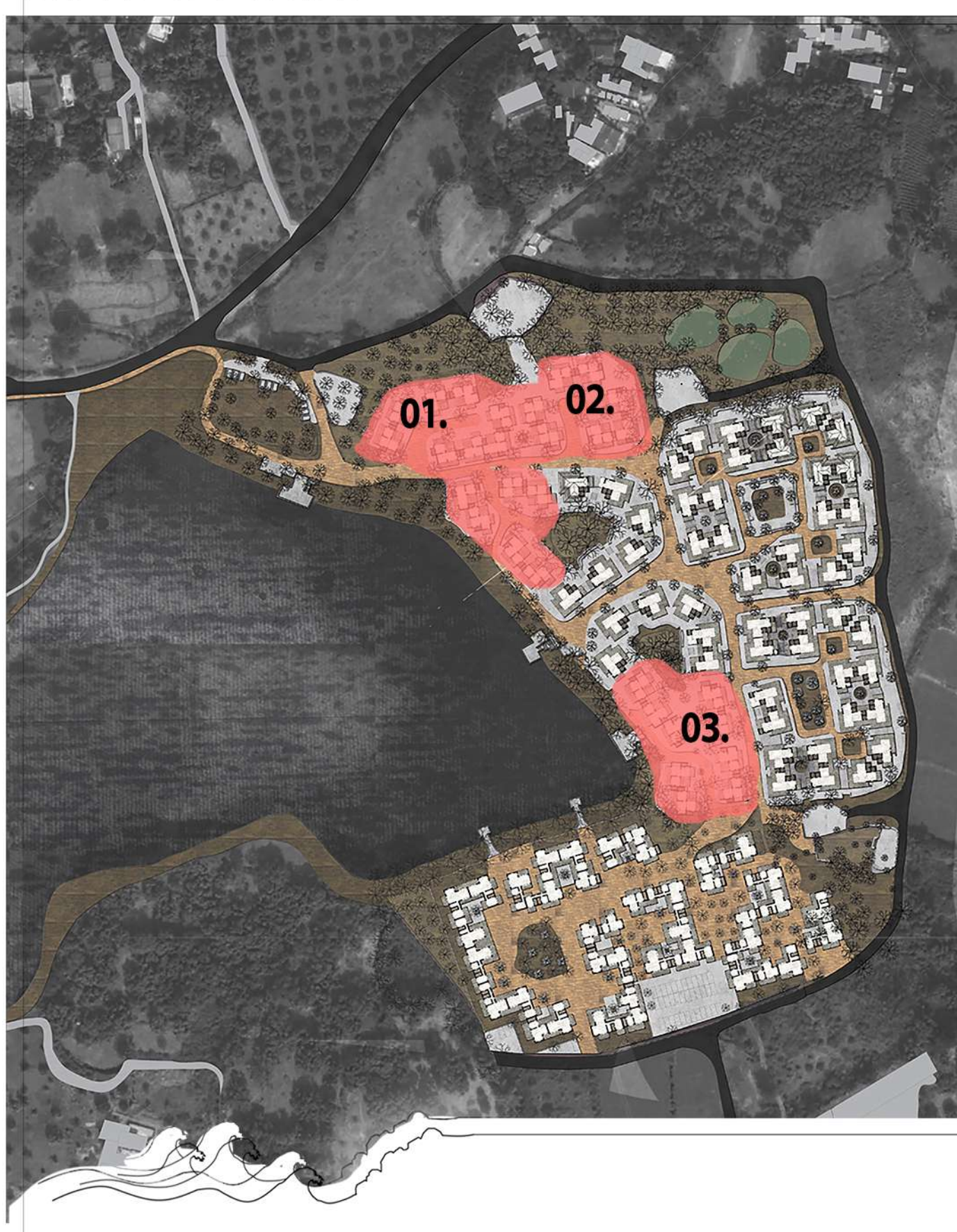
RELATIONS OF THE MODULE



LEGEND

- VARANDAH / SEMIOPEN SPACE
- BED ROOM
- KITCHEN / LIVINGROOM
- SERVICES

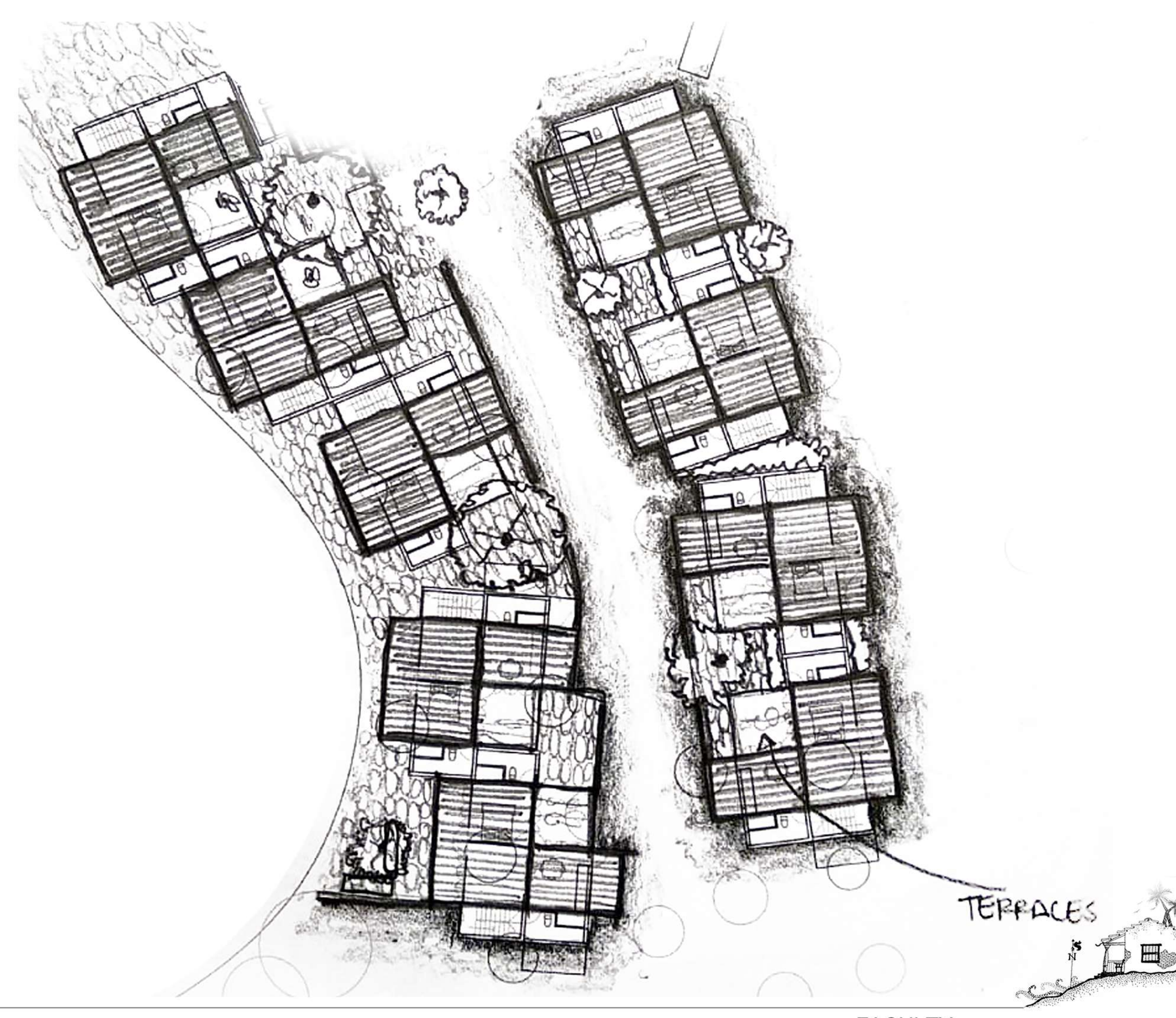
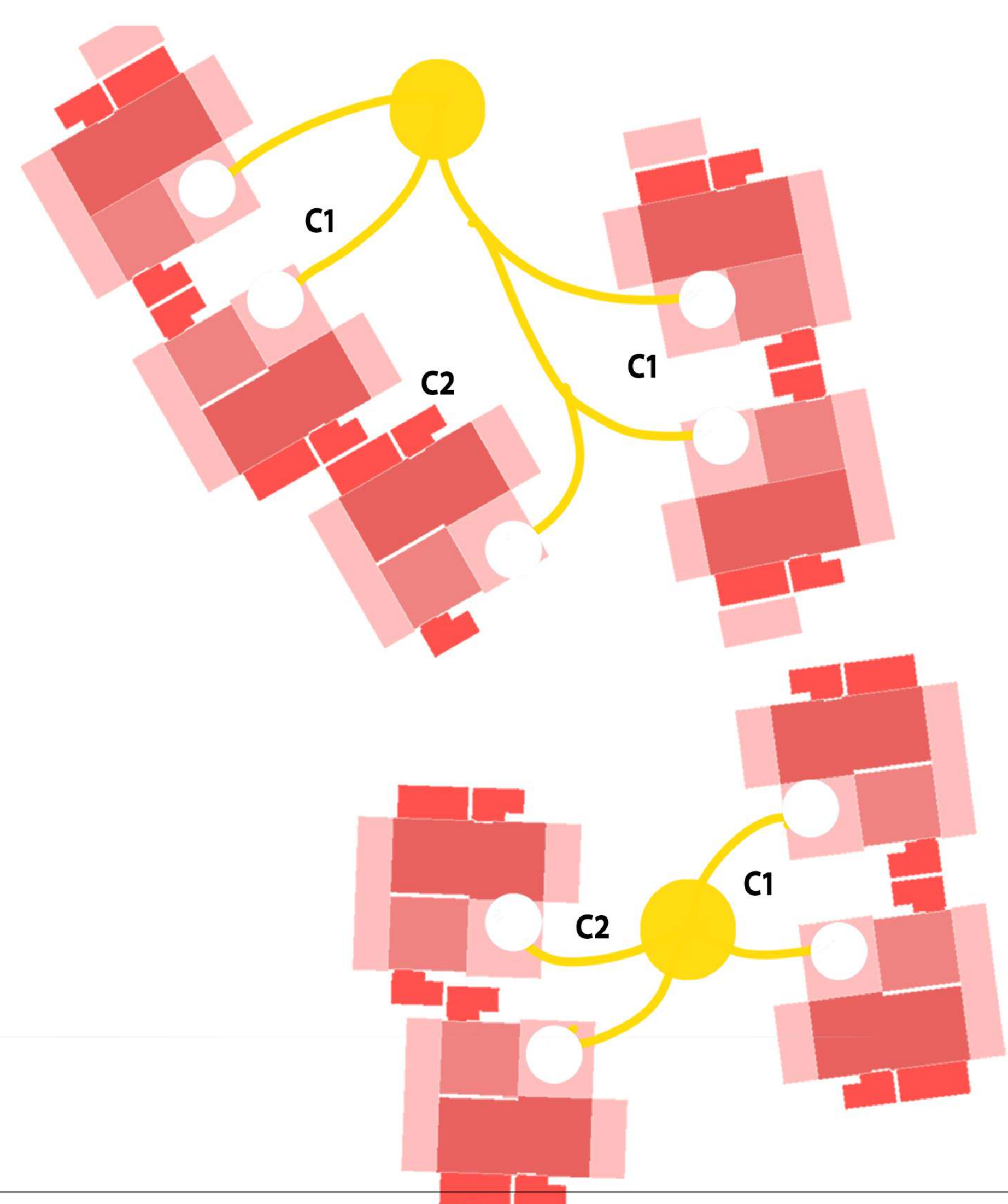
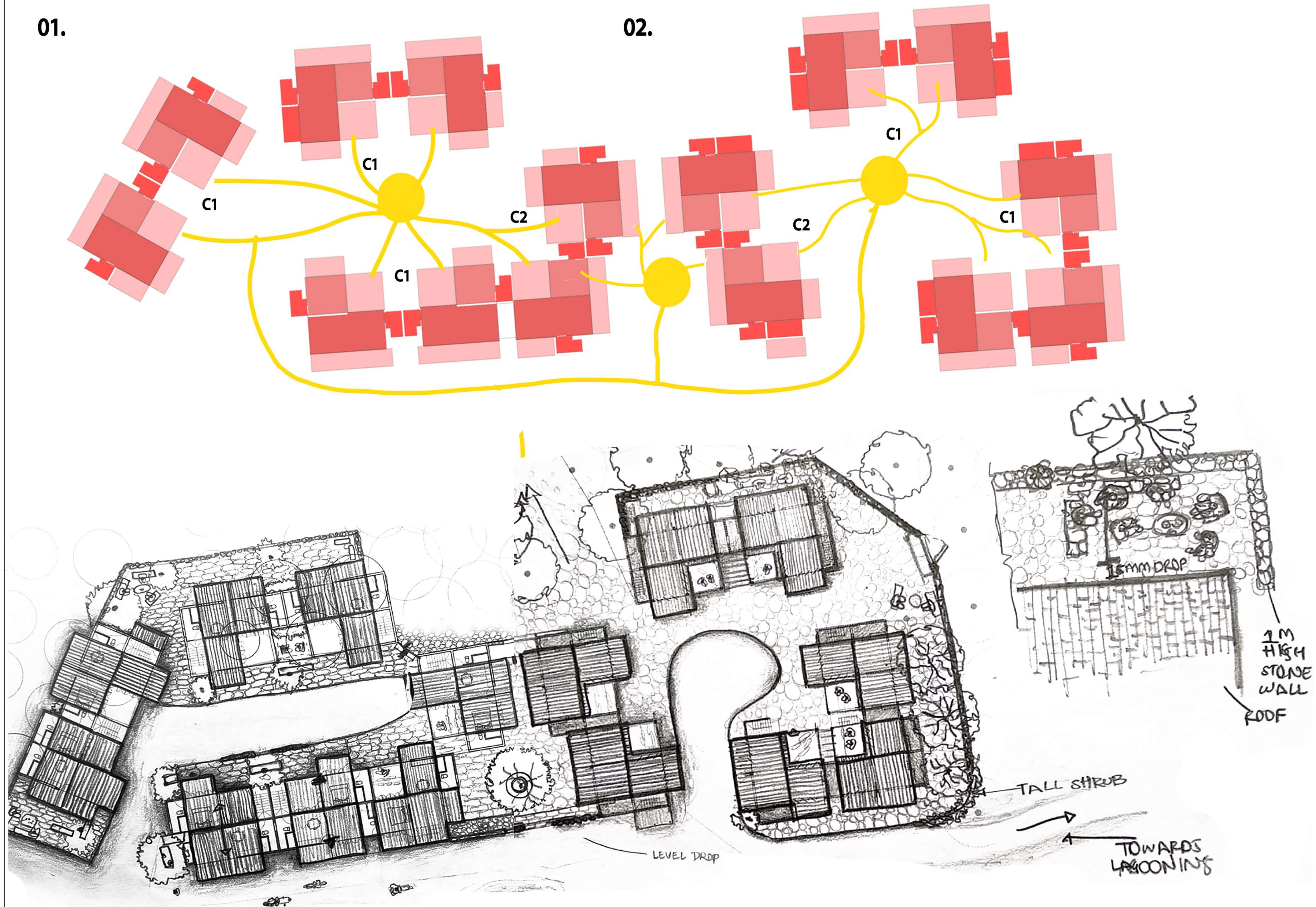
KEY PLAN



GENERATIONS OF THE BASIC GROUP AND FORMATIONS AND SHARED SPACE

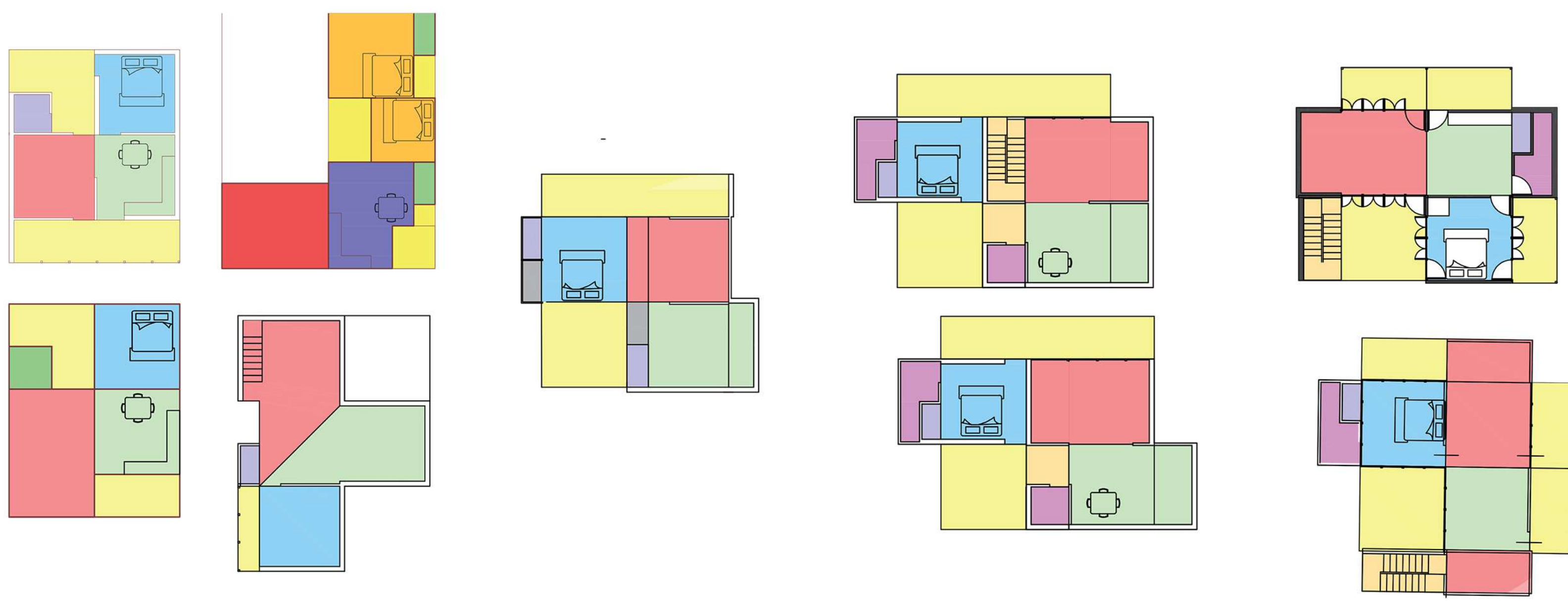
01.

02.



UNIT DESIGNING PROCESS

UNIT EVOLUTION



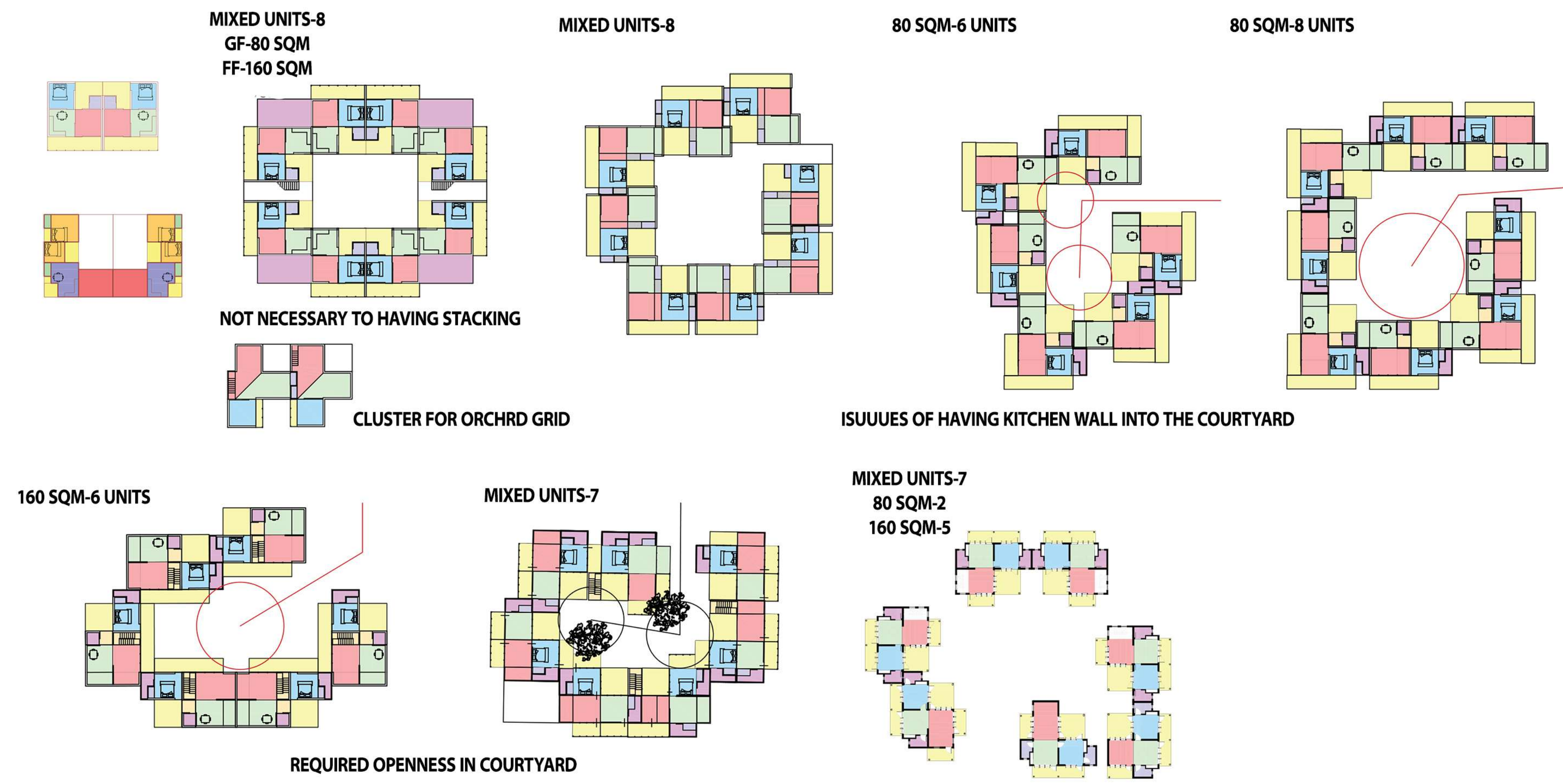
01.



02. USING CLUSTER INSTEAD OF USING INDIVIDUAL UNITS



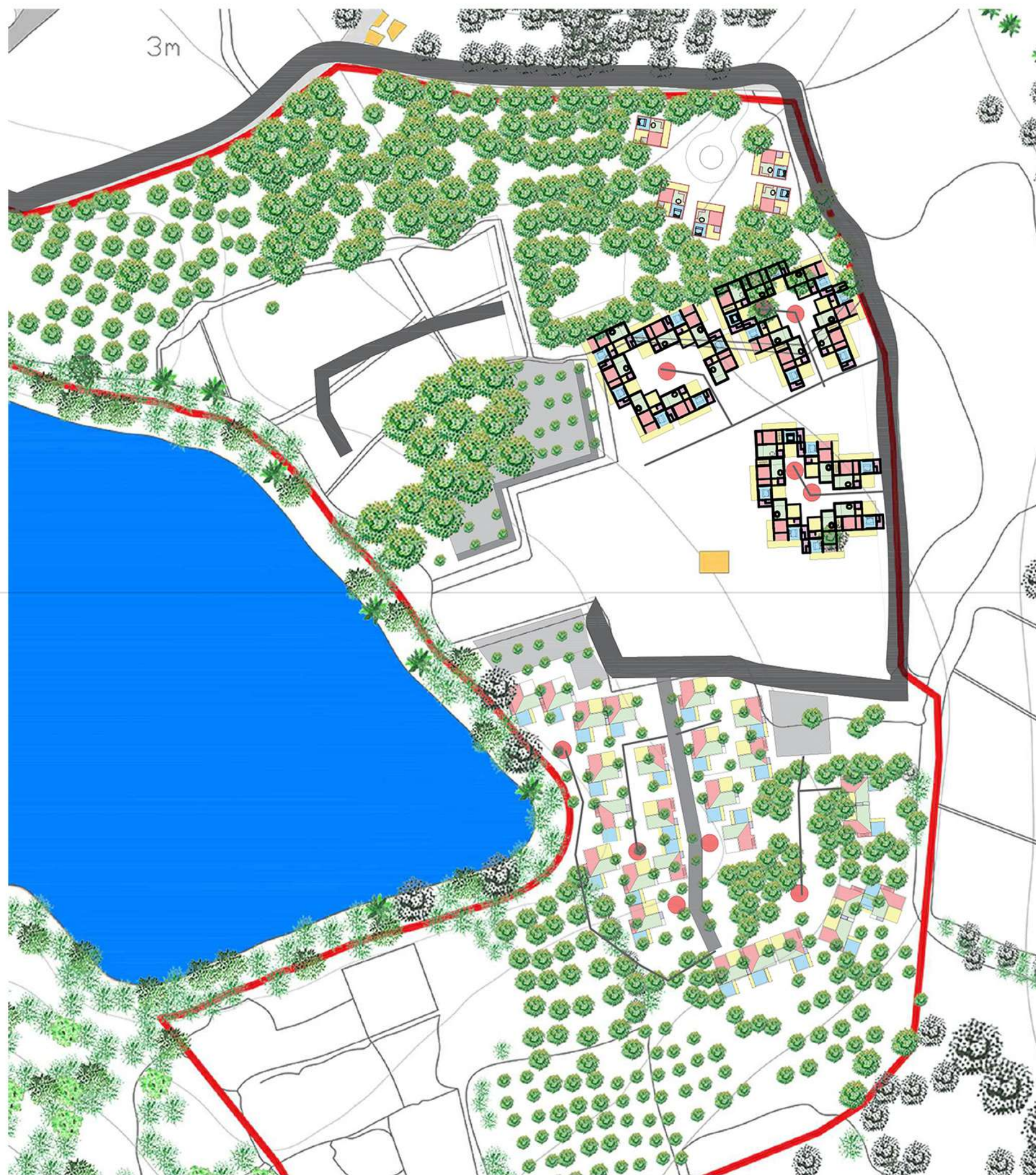
CLUSTER EVOLUTION



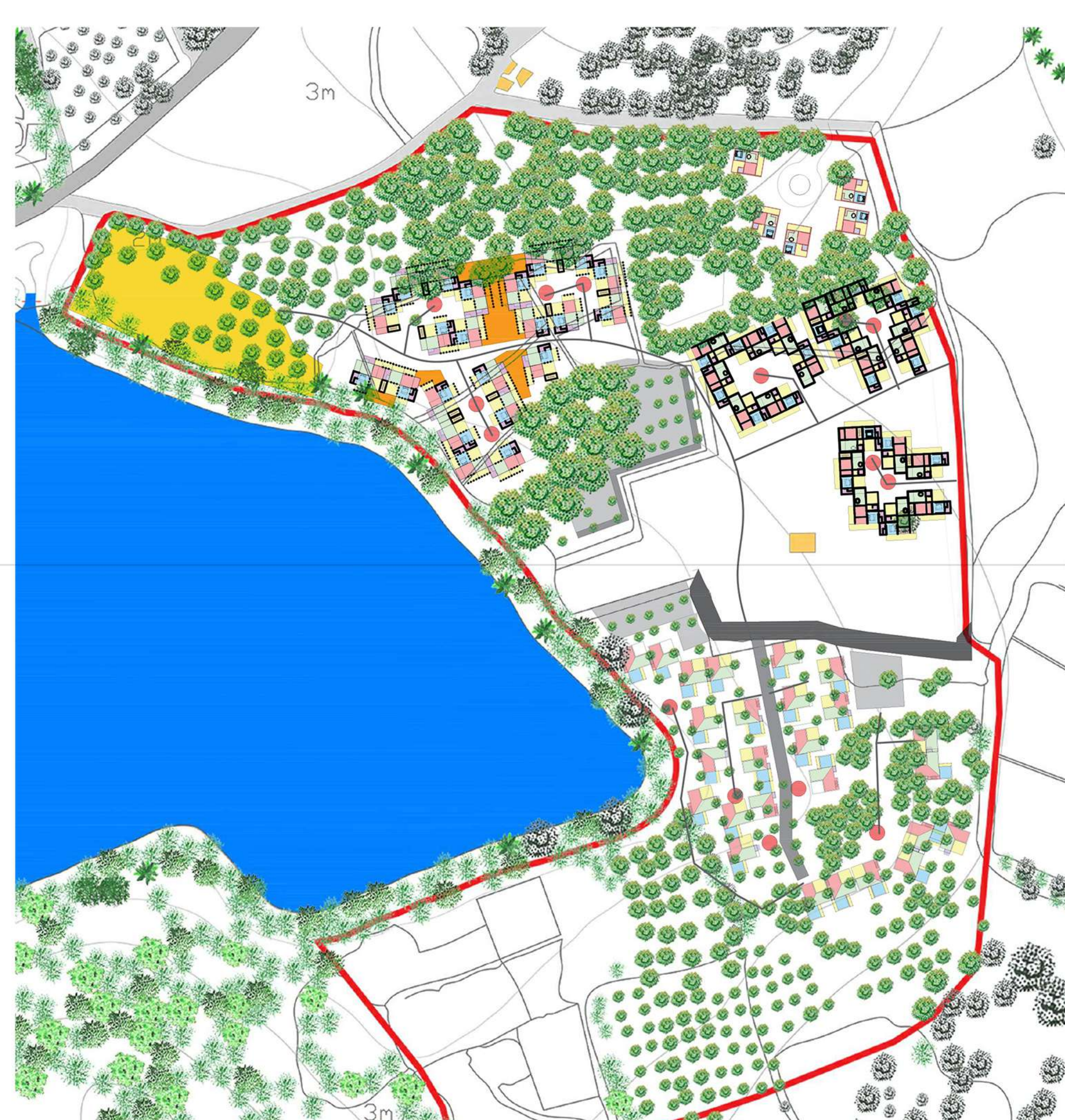
03. BUILDING UP RELATION BETWEEN CLUSTERS AND MOVEMENT PATTERN



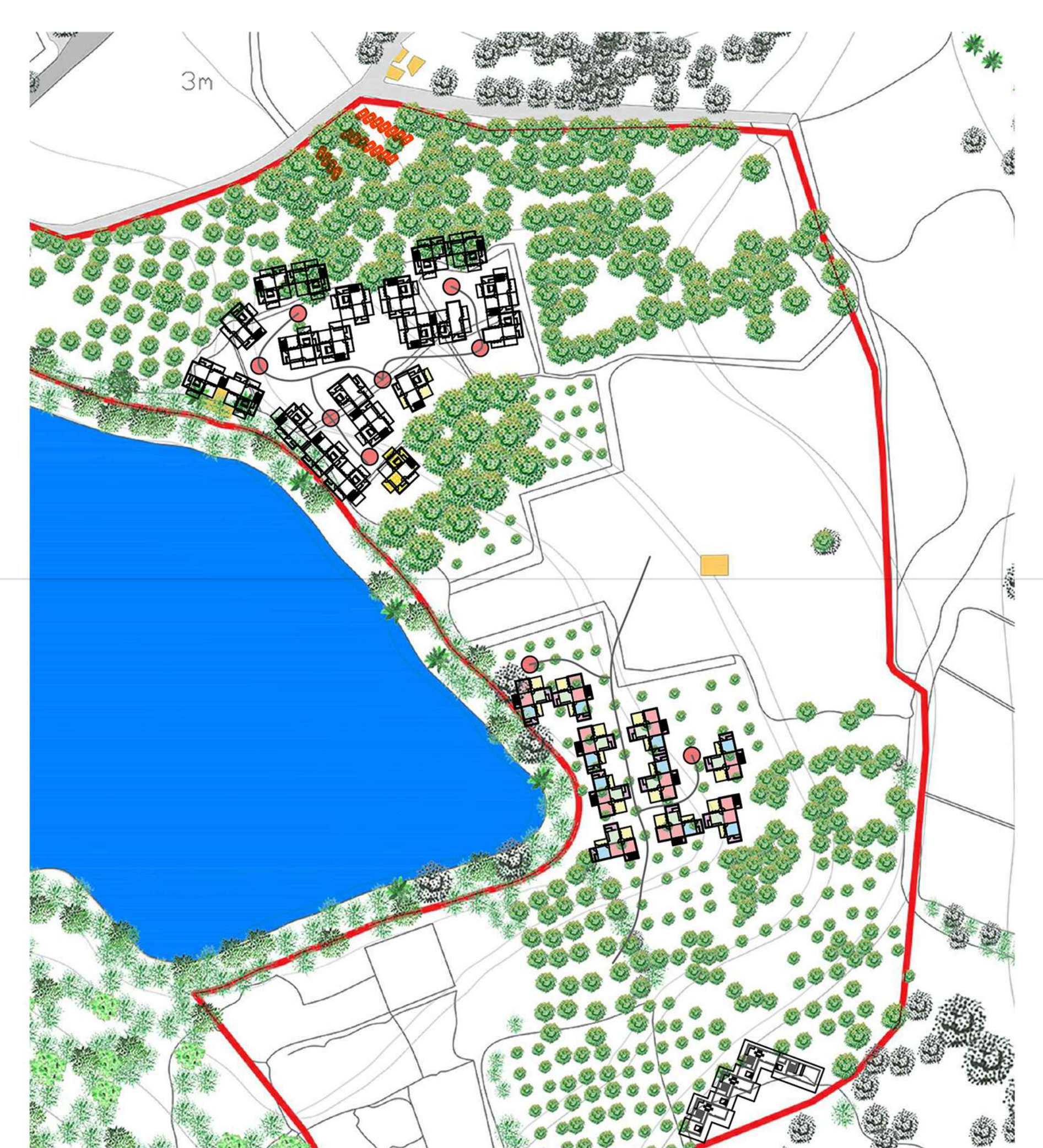
04. EXPLORING DIFFERENT TYPES OF CLUSTER INTO THE SITE



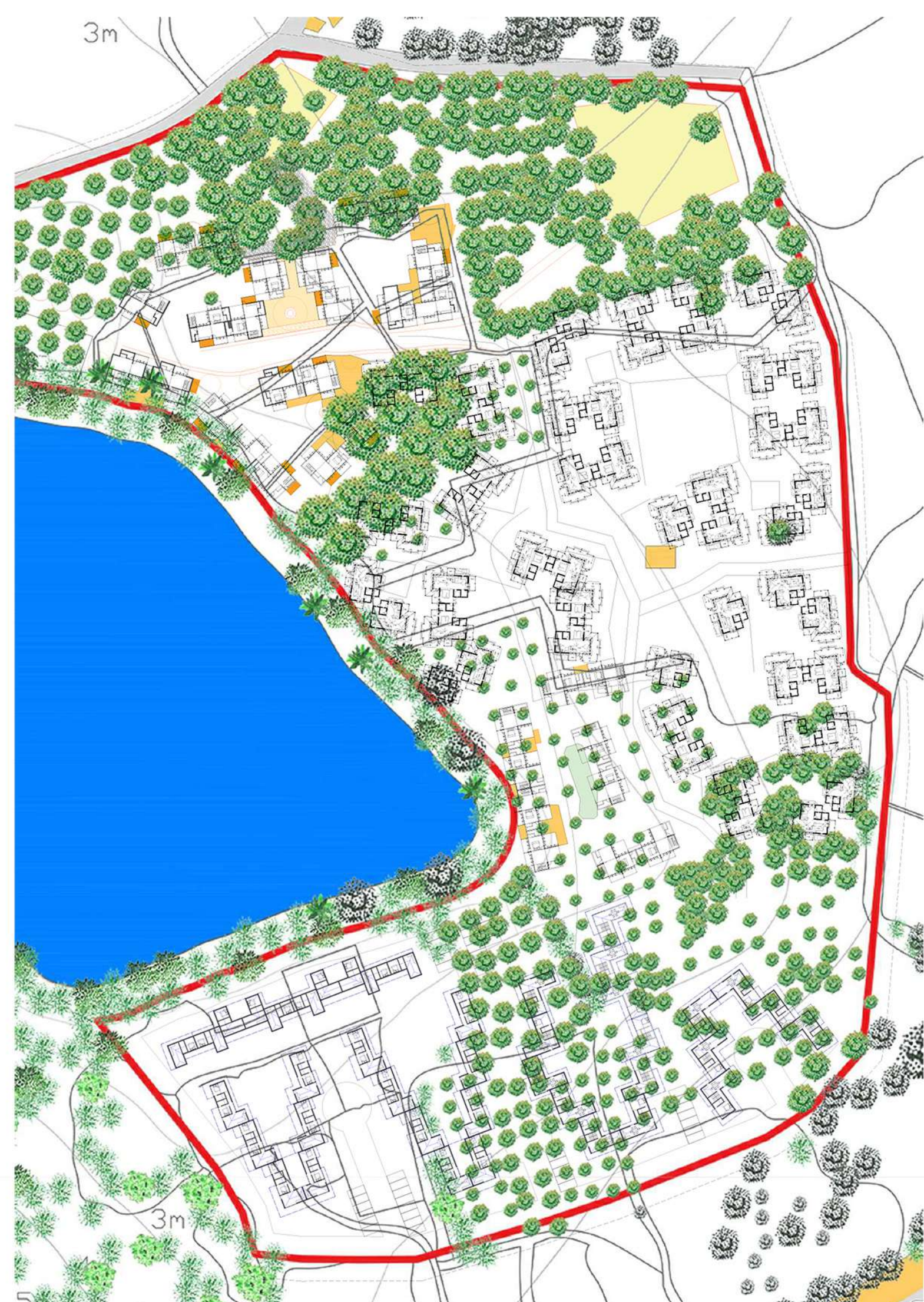
05. RESPONDING TO THE SITE FEATURES



06. TRYING TO ARRANGE UNITS ACCORDING TO ORCHARD GRID



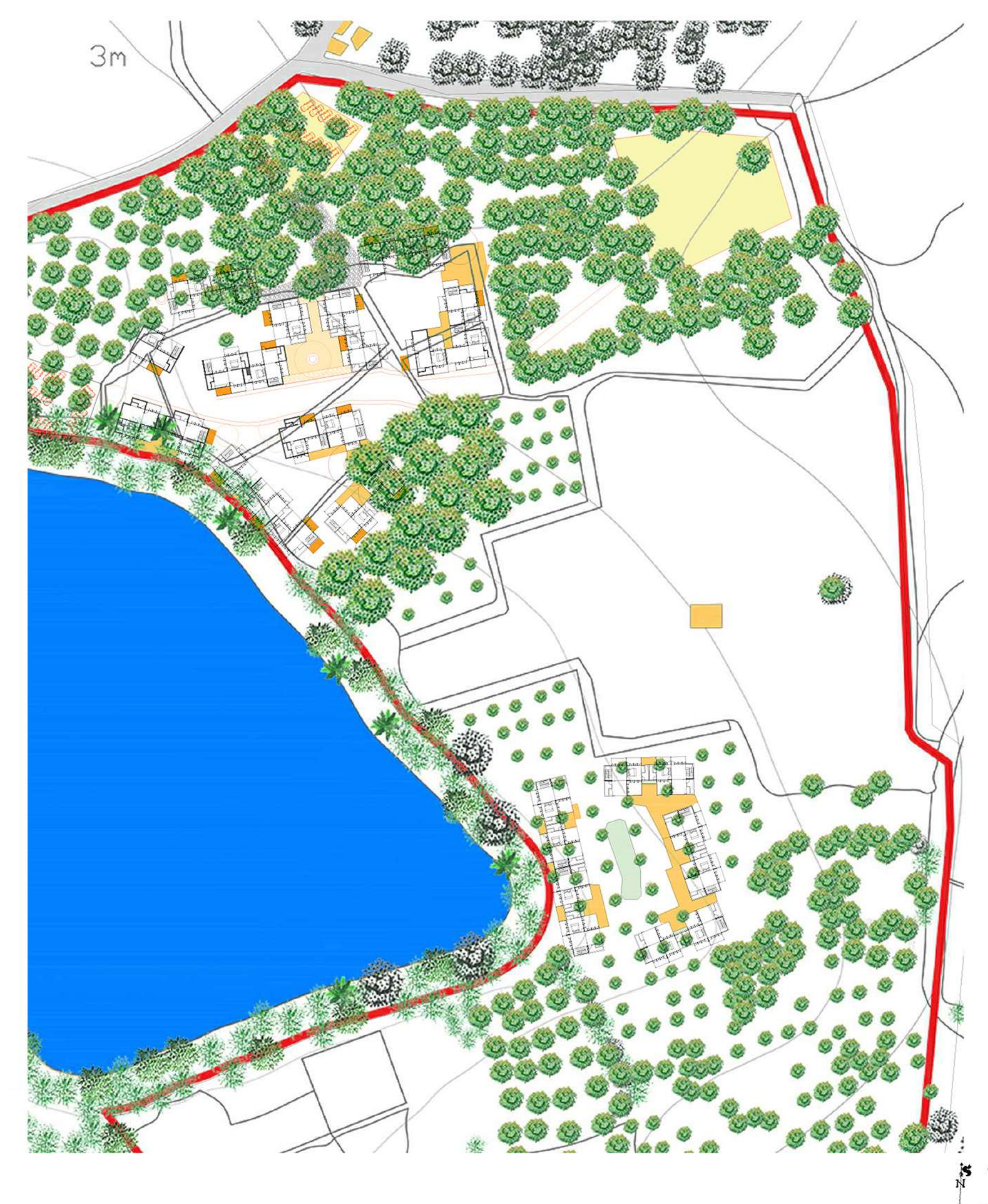
07. RESPONDING TO THE SURROUNDING CLUSTERS




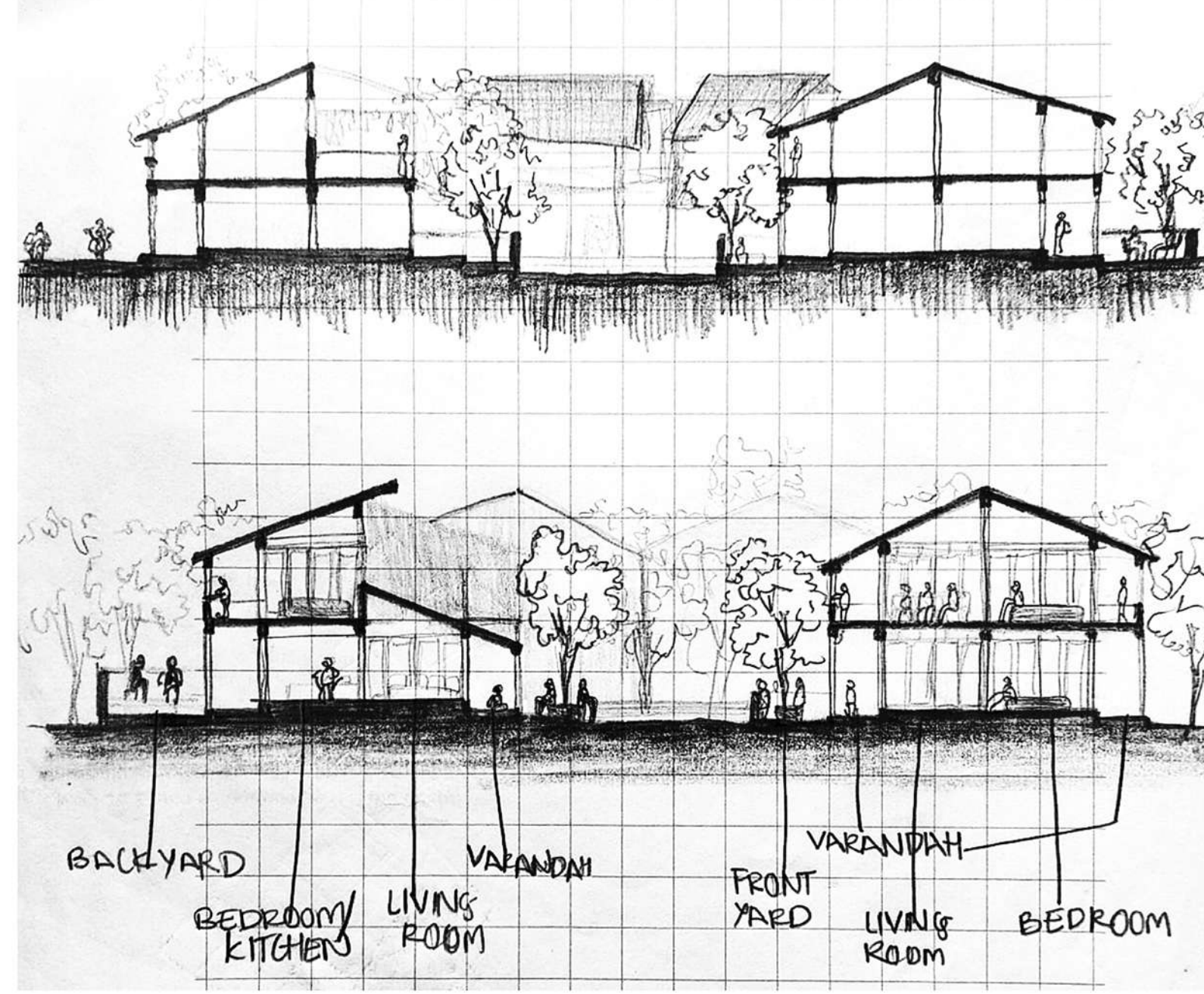
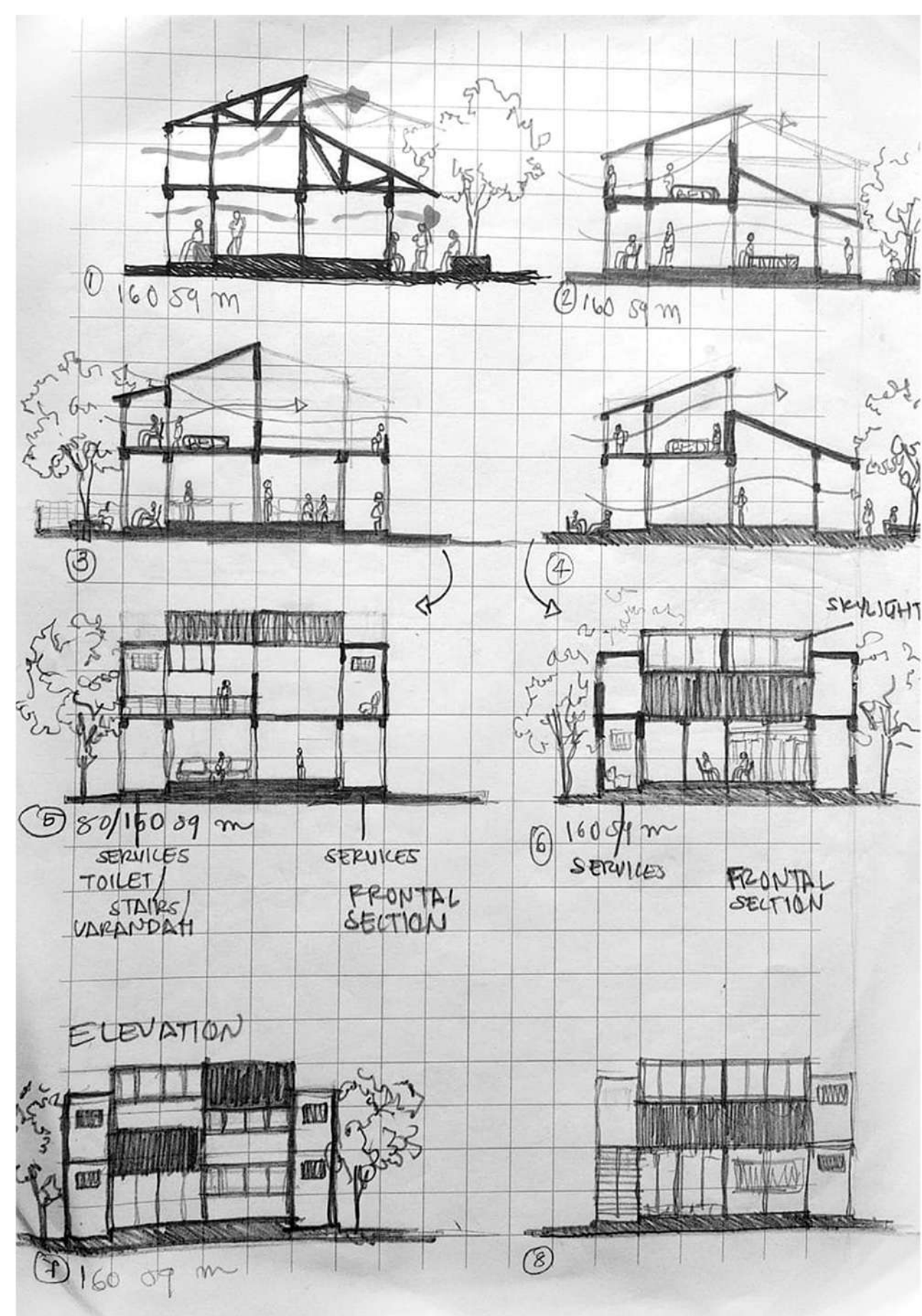
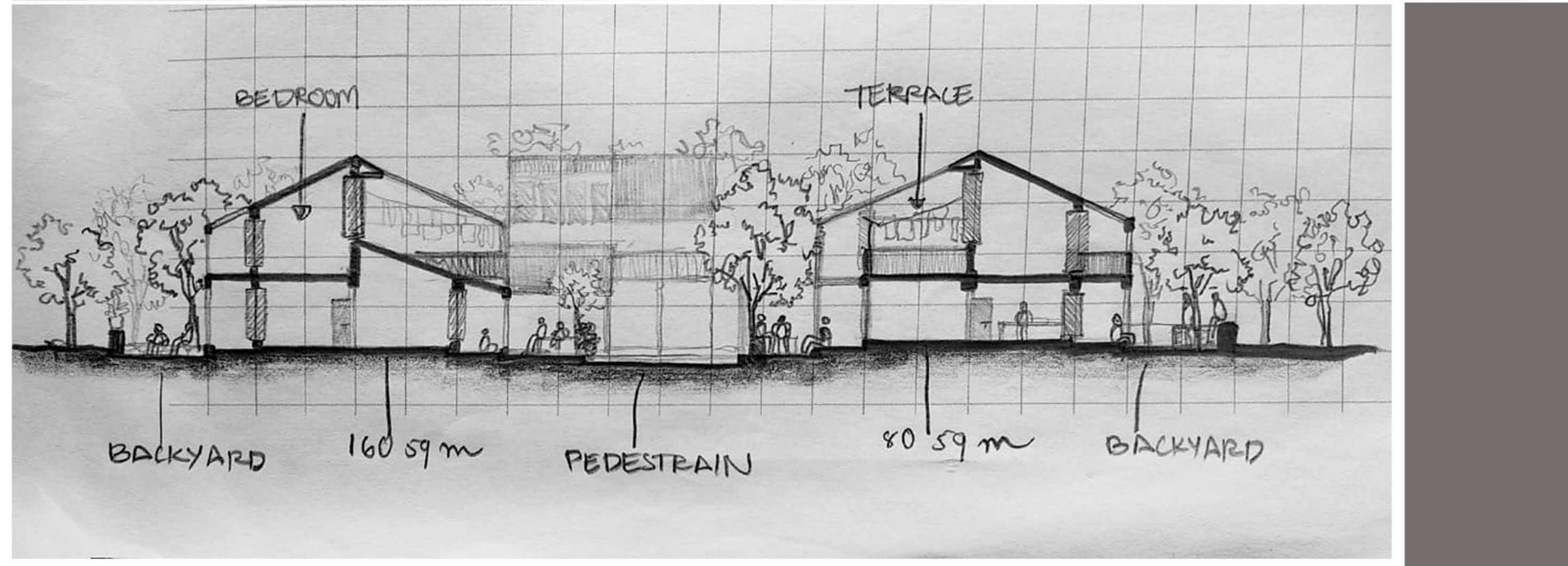
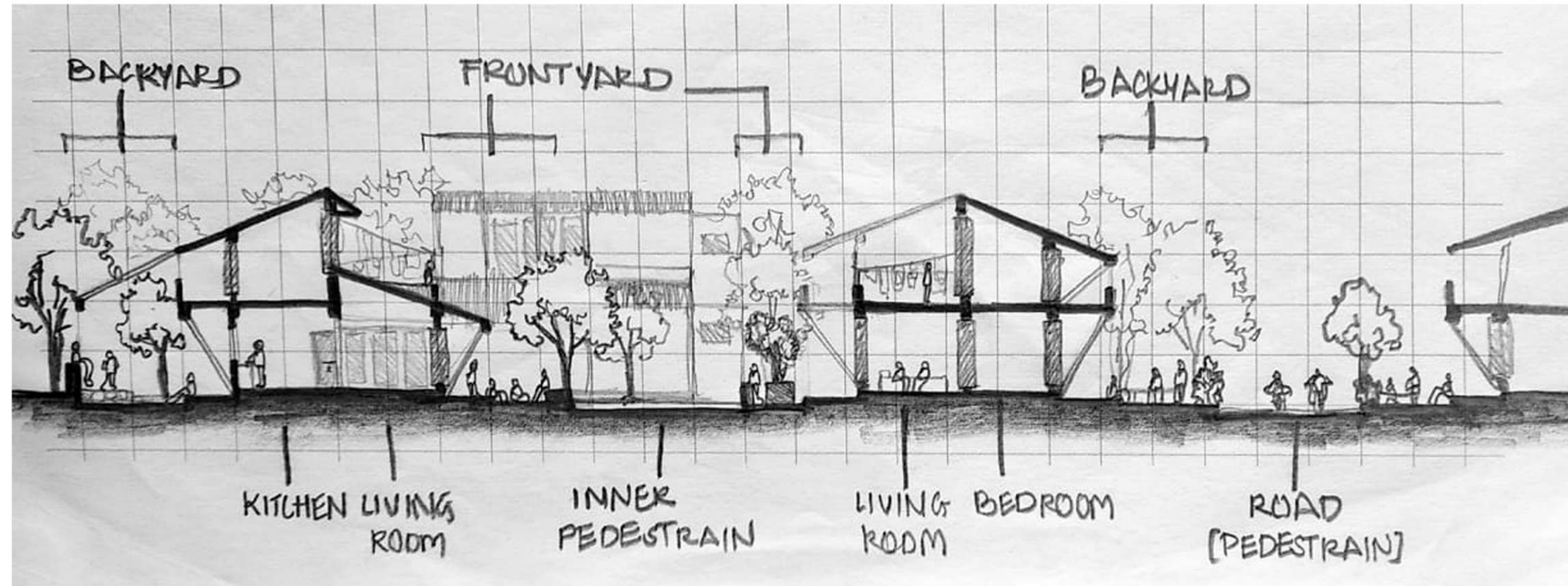
07. RESPONDING TO THE SURROUNDING CLUSTERS



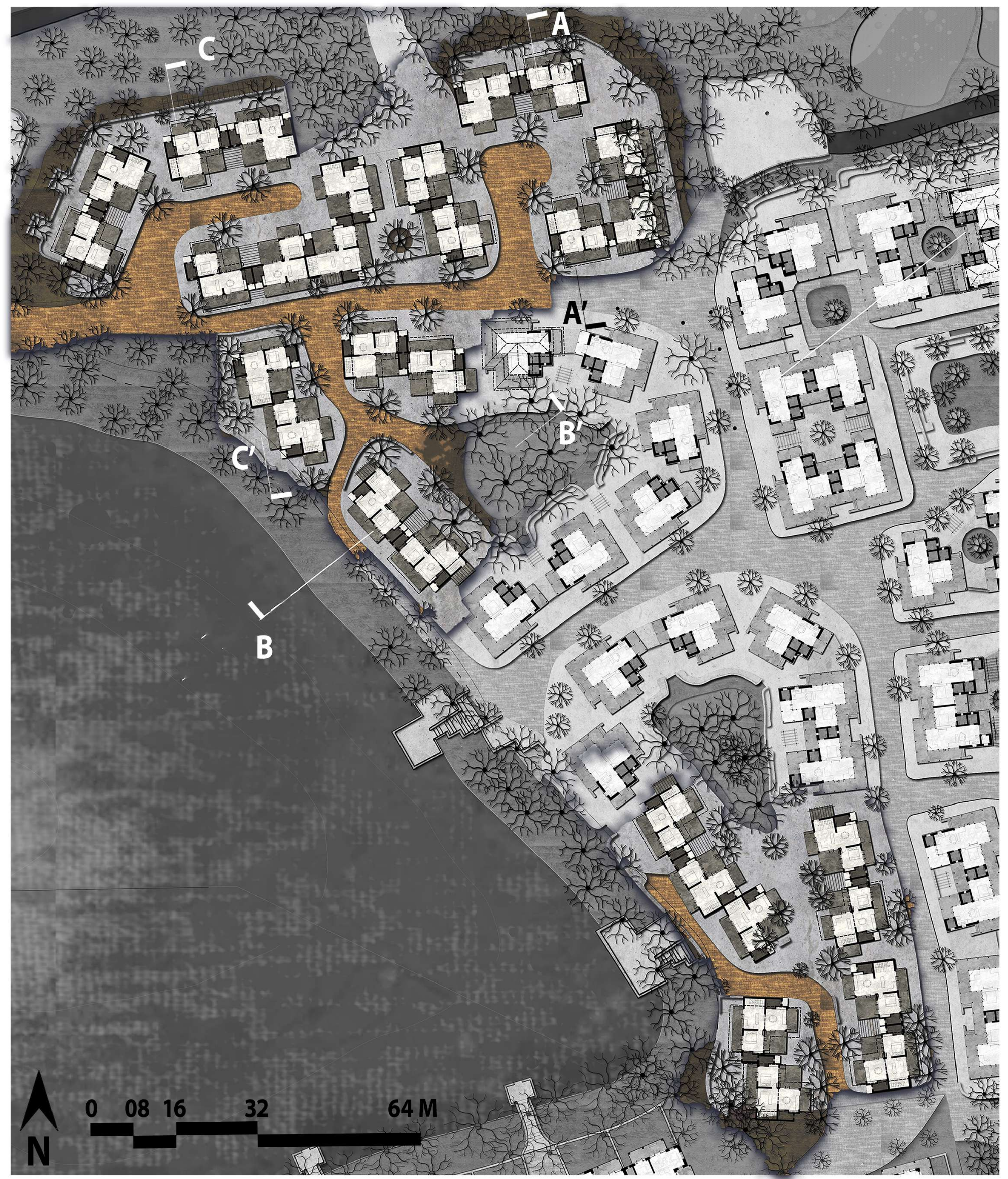
08. PROVIDING SHARED SPACES OR PRIVATE OPENN SPACES



PROCESS



PLAN




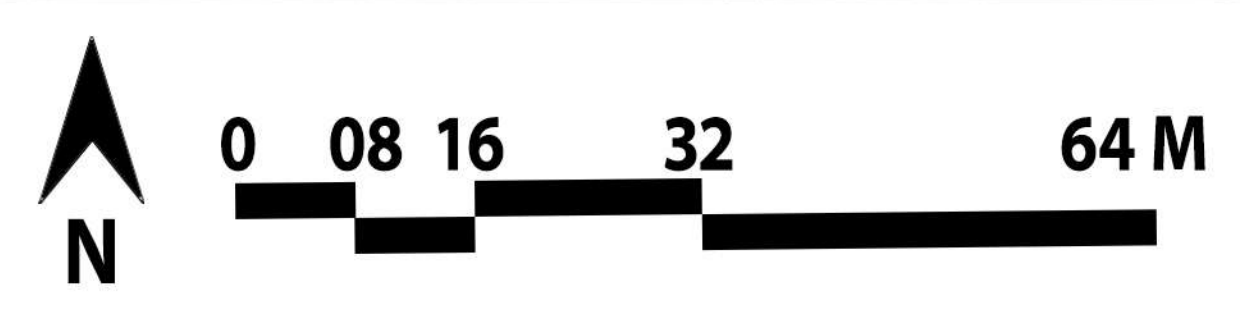
SECTION AA' 0 01 02 04 08 M



SECTION BB' 0 01 02 04 08 M




SECTION CC' 0 01 02 04 08 M



ROOF TOP VIEW MAGOD VILLAGE, VALSAD

PRIVATE SPACES



BACKYARD

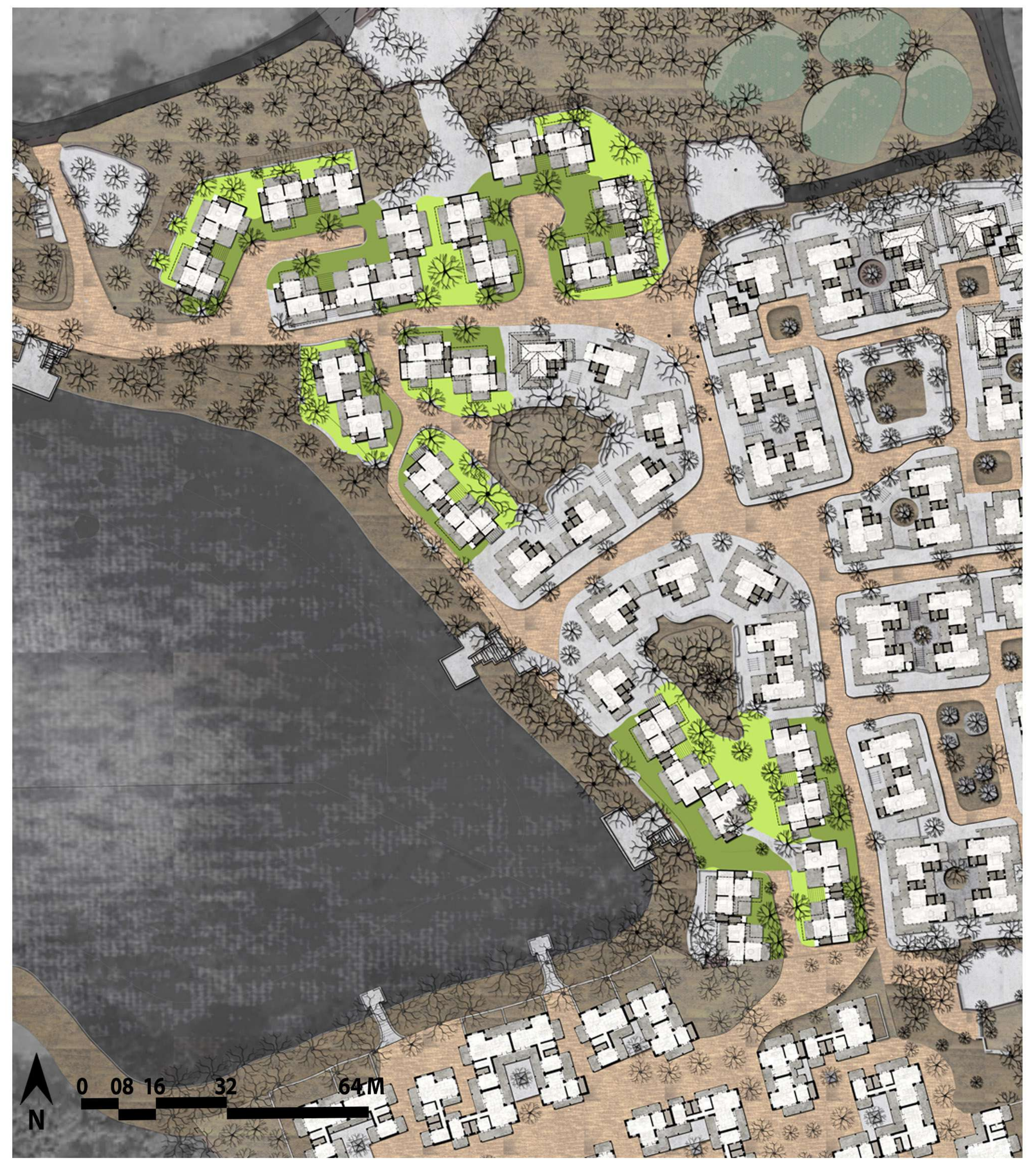


FRONTYARD

RENDER VIEW



KEY PLAN (NOT TO SCALE)



A- SHOWING SHARING BACKYARD OF HOUSES



B- SHOWING RELATIONSHIP BETWEEN VARANDAH AND PEDESTRAIN



C- VIEW FROM THE TERRACE



D- VIEW FROM THE BALCONY



E- VIEW FROM THE VARANDAH



F- TOP VIEW OF THE CLUSTER